

Squarto

50 m

Scala 1:500

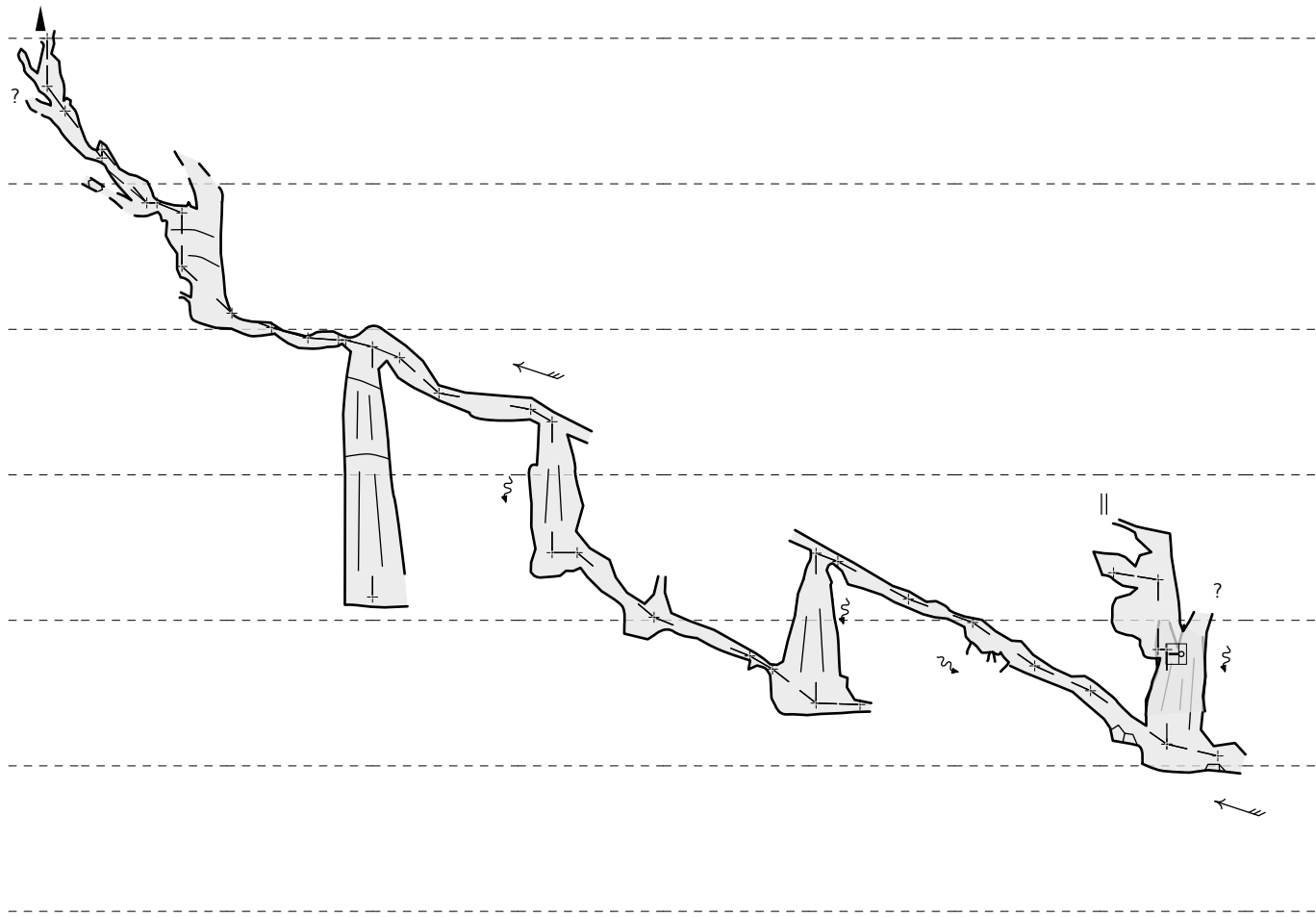
Sviluppo: 160 m

Profondità: 49 m

Topografia: O. Sules, M. Barile, M. Corvi, A. Zamignan 2006 – 2007

Legenda

	caposaldo temporaneo		gradino
	poligonale		pozzo
	ingresso		bordo masso
	riporto di mappa		bordo
	roccia		corso d'acqua permanente
	parete presunta		sorgente



Squarto

50 m













Scala 1:500

Sviluppo: 160 m

Profondità: 49 m

Topografia: O. Sules, M. Barile, M. Corvi, A. Zamignan 2006 – 2007

Legenda

	caposaldo temporaneo		corrente d'aria
	poligonale		chiude su strettoia
	ingresso		bordo masso
	roccia		bordo
	parete:presunta		corso d'acqua permanente
	massi		ancoraggio