

*Sviluppo:* 93 m


*Profondità:* 70 m

*Topografia:* M. Corvi, A. Gonzaga, A. Uggeri 2002

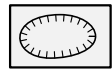
### K-2 (grotta delle farfalle)



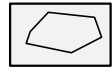
ingresso



roccia




pozzo



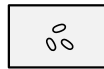
bordo masso



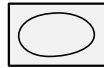
detriti



ghiaccio



ciotoli



bordo

2565 m



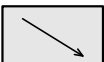
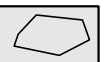

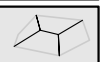




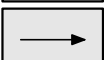

10 m

Sviluppo: 93 m

Profondità: 70 m

Topografia: M. Corvi, A. Gonzaga, A. Uggeri 2002

K-2 (grotta delle farfalle)

	freccia		bordo masso
	roccia		spigolo masso
	parete:presunta		ghiaccio
	corrente d'aria		bordo
	scivolo		corso d'acqua permanente